

LONDON BOROUGH OF TOWER HAMLETS – SMALL SITES INITIATIVE CHRISTIAN STREET, E1 1AY

Archaeological Desktop Review

JUNE 2019



Christian Street, E1 1AY

Archaeological Desktop Review

Author Daniel Evans

Checker Donal Lucey

Approver Jenny Wylie

Report No 10030721-ARC-04-XX-RP-YY-0001-01-Archaeology Desktop Review

Date JUNE 2019

VERSION CONTROL

Version	Date	Author	Changes
01	May 2019	DE	First Issue
02	June 2019	DE	Technical review

This report dated 21 June 2019 has been prepared for London Brough of Tower Hamlets (the “Client”) in accordance with the terms and conditions of appointment dated 15 April 2019 (the “Appointment”) between the Client and Arcadis Consulting (UK) Limited (Arcadis) for the purposes specified in the Appointment. For avoidance of doubt, no other person(s) may use or rely upon this report or its contents, and Arcadis accepts no responsibility for any such use or reliance thereon by any other third party.

CONTENTS

SUMMARY	1
1 INTRODUCTION	2
1.1 Background	2
1.2 Scope of Works.....	2
1.3 Limitations.....	2
2 SITE OVERVIEW.....	3
3 DATA SOURCES	3
4 ARCHAEOLOGICAL AND HISTORICAL BACKGROUND	4
4.1 Nationally and Locally Designated Heritage Assets.....	4
4.2 Non-designated Heritage Assets	5
4.3 Historic Mapping Analysis.....	6
4.4 Previous Archaeological Events.....	6
5 KEY CONSTRAINTS AND RISKS	27
6 RECOMMENDATIONS.....	27
FIGURES.....	28

TABLES

Table 1: Nationally and Locally Designated Heritage Assets within the 500m study area.	7
Table 2: Non-Designated Heritage Assets within the 500m study area recorded by the GLHER	12
Table 3: Archaeological Events within 500m study area recorded by the GLHER	21

Summary

An archaeological desk-top review has been carried out for a site located on the western edge of Christian Street, E1 1AY, in the London Borough of Tower Hamlets. This involved rapid information-gathering and review of the Site and a 500m study area using information from publicly held sources.

A brief assessment of potential heritage/archaeological constraints and opportunities at the Site has been made. There are no known pre-19th century heritage assets located within the Site itself. However, there are 158 non-designated heritage assets recorded within 500m of the Site. Most of these date to the Post-Medieval period, although a large number of assets date to the Roman Period, including Roman settlement remains, a Roman road and a number of Roman funerary sites. Medieval and Post-Medieval remains are also in evidence. Evidence based on previous archaeological events within the 500m study area has demonstrated that archaeological remains dating to the Medieval period and earlier can survive up to 2m below deposits of modern disturbance.

Historic mapping has illustrated that the Site was the location of a 19th century factory and subsequently terraced housing from the mid-19th Century until 1982, when the current Site layout was established. There is potential that below-ground archaeological remains associated with these historic uses of the Site could still be present. These remains could represent heritage assets with archaeological interest.

There are 72 Listed Buildings, four Conservation Areas and 11 locally listed buildings within the 500m study area. Due to distance and intervening urban form, it is anticipated that any proposed re-development of the Site would not have an impact on the significance of these designated heritage assets as a result of development within their setting.

For any future planning application, early consultation with The Greater London Archaeological Advisory Service (GLAAS) is recommended to fully understand the requirements to inform a planning application for the Site. An archaeological desk-based assessment will likely be a minimum requirement for the Site.

1 INTRODUCTION

1.1 Background

Arcadis Consulting (UK) Limited (Arcadis) have been commissioned by the London Borough of Tower Hamlets, 'the Client', to undertake a number of technical surveys of a site on Christian Street, Whitechapel, E1 1AY (the Site).

LBTH is seeking to unlock small, publicly owned sites in the borough. This is with the aim to increase the supply of small surplus sites to market, potentially increase affordable housing availability and, at the same time, to encourage individual and community led housebuilders to take on the sites for development.

In preparation for marketing the sites to prospective purchasers (autumn 2019), LBTH is commissioning planning, legal and technical due diligence surveys. The purpose of the surveys is to enable purchasers to make robust and sensible proposals for the land in terms of both development-potential and land value.

The objective of this archaeological desktop appraisal is to identify potential constraints due to the presence of below ground archaeological remains and above ground heritage assets on Site.

1.2 Scope of Works

The scope of the appraisal is to carry out a desk-top search of publicly available information on designated and non-designated heritage assets within a study area of 500m from the Site boundary. Using this information, a brief assessment of potential heritage/archaeological constraints and opportunities at the Site has been made, focusing on key constraints. This appraisal will also highlight if the Site should be subject to further detailed assessment to support a planning application for any future development.

1.3 Limitations

This report has been prepared for The London Borough of Tower Hamlets in accordance with the terms and conditions of appointment. Arcadis cannot accept any responsibility for any use of or reliance on the contents of this report by any third party. The copyright of this document, including the electronic format shall remain the property of Arcadis.

This report has been compiled from a number of sources, which Arcadis believes to be trustworthy. However, Arcadis is unable to guarantee the accuracy of information provided by others. The report is based on information available at the time. Consequently, there is potential for further information to become available, which may change this report's conclusion and for which Arcadis cannot be responsible.

2 SITE OVERVIEW

The Site is located at NGR 534427, 180982 and covers an area of approximately 69 square metres. The Site is located on the western edge of Christian Street, E1 1AY. The Site is close to the junction of Christian Street and Pinchin Street, and Shadwell train station is c. 500m to the south east of the Site.

The Site is currently used for parking. The ground is currently tarmacked and includes an area for waste storage at the southern end. Markings in the northern half of the Site require the area to be kept clear, as the Site appears to form the access to a possible gated parking location for a property to the north of the Site.

The eastern site boundary is formed by pedestrian paving on Christian Street to the east. Buildings fronting Christian Street/Pinchin Street form the northern and southern boundaries, with the rear property wall to houses north of the Site forming the Site's western boundary.

The solid underlying geology of the Site is mapped as London Clay Formation – clay, silt and sand with the sedimentary bedrock which formed approximately 48 – 56 million years ago in the Palaeogene Period (British Geological Survey Online Map Viewer, access April 2019). Superficial geological deposits are recorded within the Site = Langley Silt Member, silt and clay, which formed up to 2 million years ago in the Quaternary Period.

3 DATA SOURCES

Information on designated and non-designated heritage assets that are located within 500m of the Site was assessed. Designation data was derived from the National Heritage List for England on 07 May 2019. Data on non-designated heritage assets was received from the Greater London Historic Environment Record (GLHER) on the 10th May 2019. Information on Conservation Areas was obtained from the Government's Environment Data Service and the Tower Hamlets Council website.

Numbers in brackets in the text are unique identifiers (Project ID. numbers) assigned to heritage assets by Arcadis for the purposes of this report. A list of all heritage assets and relevant archaeological events can be found in Tables 1 and 2 and 3. Nationally and Locally Designated Heritage Assets and Archaeological Priority Areas (APAs) are shown on Figure 1. Non-designated Heritage Assets are displayed on Figure 2, Archaeological Events are displayed on Figure 3.

4 ARCHAEOLOGICAL AND HISTORICAL BACKGROUND

4.1 Nationally and Locally Designated Heritage Assets

There are no designated heritage assets located within the Site. Within the 500m study area, there are no World Heritage Sites, Scheduled Monuments, Registered Parks and Gardens or Registered Battlefields. Within the study area there are 72 Listed Buildings, four Conservation Areas, seven Archaeological Priority Areas and thirteen Locally Listed Buildings.

Listed Buildings

There are no Listed Buildings within the Site, however, there are 65 located within the 500m study area. Several of these 65 Listed Buildings are Grade I, a warehouse including vaults extending under Wapping Lane (**LB30**) and The Church of St George in the East (**LB57**); Wilton's Music Hall (**LB12**) is Grade II* and the remaining 62 are Grade II. The nearest listed building to the Site is the Grade II Wool House (**LB13**), located 171m to the west.

These Listed Buildings are not considered to be likely to present a constraint to development within the Site.

Conservation Areas

The Site is not located within a Conservation Area, however, there are four Conservation Areas within the 500m study area. The closest to the Site is Wilton Music Hall (**CA3**), located c. 145m to the south west of the Site.

These Conservation Areas are not considered to be likely to present a constraint to development within the Site.

Archaeological Priority Areas

There are seven Archaeological Priority Areas within the 500m study area. The Site is not located within any of the seven Archaeological Priority Areas. The nearest to the Site is The Highway (**APA3**), located c. 55m to the south. **APA3** is noted for the potential to yield evidence associated with a Roman route leading from the east of the city, along a gravel terrace edge which has high potential to contain remains of multi-period settlement evidence. To the south east of the Site is **APA1** – Shadwell Roman settlement.

Whilst APAs do not receive statutory protection and are not heritage assets, they have been identified in the Borough's Heritage Resource Document as areas where potential for below-ground archaeological remains to survive is high and where archaeological investigations are therefore likely to be required. Historic England's website provides more information about APAs and the different levels of sensitivity to development (<https://www.historicengland.org.uk/services-skills/our-planning-services/greater-london-archaeology-advisory-service/greater-london-archaeological-priority-areas/>). Historic England's website provides more information about APAs and the different levels of sensitivity to development (<https://www.historicengland.org.uk/services-skills/our-planning-services/greater-london-archaeology-advisory-service/greater-london-archaeological-priority-areas/>).

Locally Listed Buildings

There are no Locally Listed Buildings within the Site, however, there are eleven within the 500m study area. The closest to the Site is 119-123 Cannon Street Road (**LLB10**), c. 195m north east of the Site.

While Locally Listed Buildings do not receive statutory protection, and are not designated heritage assets, they have been identified by the Borough (on their website) as having local significance for their contribution to local character and distinctiveness (https://www.towerhamlets.gov.uk/ignl/planning_and_building_control/conservation_and_urban_design/listed_buildings.aspx).

Locally Listed War Memorials

There are no locally listed War Memorials within the study area.

Locally listed War Memorials are identified by the borough as heritage assets that are valued by the local community. While they do not receive statutory protection, it is felt by the council to be of local importance due to their historical significance.

(<https://www.towerhamlets.gov.uk/Documents/Planning-and-building-control/Development-control/Conservation-areas/Locally-Listed-War-Memorials.pdf>)

4.2 Non-designated Heritage Assets

There are no non-designated heritage assets within the Site, however, there are 158 within the 500m study area. These range in date from the Prehistoric to the Modern period.

Four assets within the 500m study area date to the Prehistoric period. These include a pit (44), worked flint (73), a paleochannel and associated post hole (103) and some redeposited finds, identified as Iron Age (106). The closest asset of Prehistoric date to the Site is the pit (44), located 268m south of the Site.

There are 35 assets dating to the Roman period (43AD-410) within the 500m study area. A range of these assets relate to Roman practice of burying or cremating their dead and include: four cemetery sites (7, 8, 18, 19); four individual cremation urns (9, 10, 29, 31); two individual inhumations (17, 37); two tombstones (21, 26); and, a mausoleum (14). The assets (9, 10, 19, 21, 29,) are between 220m – 470m west of the Site and 300m to the south east of the Site and suggest a focused location for funerary activity, likely related to the Eastern Cemetery of Roman London.

Additional assets within the 500m study area include Roman industrial/extraction activity including an industrial site (150), two quarries (41, 79) and a gravel pit (15). (150) appears to be the location of large extraction pits which may have been used for constructing the cemetery paths, roads and monuments. The remaining assets dating to the Roman period include a variety of archaeological features such as: pits and ditches (2, 40, 45, 74, 76); three findspots (4, 22, 32) and two phases of redeposited finds (102, 105); two roads (16, 34); three surfaces or dumps of Roman deposits (75, 77, 99); and three identified Roman buildings/structures (13, 75, 113). The closest Roman asset to the Site is the identified structure (13) located 230m west of the Site. Post Medieval cemetery and standing buildings had caused extensive damage to the Roman features and therefore the function of the structure is unknown.

There is one asset of Early Medieval (410-1066) date within the 500m study area. This is the settlement of 'Waepa's People' (later Wapping) registered in the 1068 Domesday Book (27). The asset is referenced c. 285m south of the Site but will cover a larger area than mapped. While the extent of the settlement core is unclear, there is a possibility for remains relating to this asset within the Site.

15 assets within the 500m study area date to the Medieval (1066-1540) period. These assets represent a range of human activity and include: three findspots (30, 86, 104); two areas of quarrying (49, 111); two roads (38, 115); three refuse/cess pits (46, 91, 151); the historic sites of executions (5); a farmstead (35); a well (101); a ditch (90); a dump of Medieval material (100); and, a historic place name (36). The closest Medieval asset to the Site is the historic execution site (5), located 220m west of the Site.

A total of 91 heritage assets within the 500m study area date to the Post-Medieval period (1540- 1901). These assets have been grouped for discussion below where possible. An industrial site (97) and associated assets (63, 64, 65, 66) are located on Hooper Street. Other assets of industrial nature include glass works (6, 28, 58, 149), warehouses (122, 145, 146), siege works (39, 42), dockyards (24, 124), railways and associated features (119, 133, 155), the site of a former factory (153), as well as a range of quarrying activity (20, 25, 33, 47, 84, 95, 98, 116, 118, 139). There are 13 cemeteries or churchyards in the 500m study area (11, 61, 71, 129, 130, 132, 134, 135, 136, 137, 140, 142, 143), as well as two human burials (110, 152) and a mortuary site (128). The closest is (134), a 17th/18th century New Road Chapel (later Trinity Episcopal Chapel) and burial ground, being c. 210m east from the Site boundary. It is unlikely that the burial grounds would have extended into the boundaries of the Site.

There are also a range of archaeological features (112) which include pits (54, 57, 60, 82, 94, 156), a ditch (85), one findspot (50), seven dumps of Post-Medieval material (51, 52, 72, 78, 80, 89, 97) and an area of unclassified deposits (87). Evidence of Post-Medieval occupation of the is recorded through a range of extant and former terraced housing (43, 122, 138, 141, 154), buildings (59, 70, 114, 148), gardens (48, 53),

two basements (**55, 158**), a garage (**68**), an area of terraced ground (**83**) and two glasshouses (**108, 109**). The remaining Post-Medieval assets within the 500m study area comprise five wells (**12, 56, 81, 121, 157**), a fort (**1**), two workhouses (**3, 23**), cultivation soil (**62**), cobbled surface (**88**), a yard (**92**), a drain (**93**), a wall (**96**), a structure (**107**), two roads (**117, 144**), a culvert (**120**) and a pub (**147**). The closest asset of Post-Medieval date to the Site are the sites of a former wine warehouse (**123**) and site of former Victorian housing (**154**). Both assets are on the opposite side of Christian Street and within 40m to the Site.

There are four assets within the 500m study area which date to the Modern (1901- Present) period. This includes three sites WW1 bomb damage sites (**125, 126, 127**) and the site of a former textile factory (**131**). The closest asset to the Site is bomb site **126**, located 280m west of the Site.

4.3 Historic Mapping Analysis

A brief analysis of historic Ordnance Survey mapping has been carried out.

The earliest map available for the Site is the 1873-1875 Scale Town Plan. The Site is depicted within a Sugar Refinery which formerly occupied the corner of Christian Street and Pinchin Street. The immediate surrounding area is depicted as being heavily industrialised, with multiple factories present.

The 1916 County Series Map shows the reduction of industrial activity at the Site and immediate surroundings, with a shift to a residential focus. The former Sugar Refinery structures within the Site had been replaced by terraced housing which fronted onto Christian Street.

The southern boundary of the Site is not occupied by buildings at the time of the 1916 map, and it remained undeveloped until a Synagogue was constructed by 1948 to form the southern boundary. The Site is still recorded as being occupied by terraced housing in 1948.

No changes occurred within the Site until the 1982 map, when the terraced housing within the Site had been removed. Properties to the north of the Site, have been developed on a walkway between Christian Street and Stutfield Street. The rear boundaries to these properties form the eastern site boundary. Consequently, this created the Site's current layout and subsequent historic mapping does not depict any changes within the Site between 1982 and the present day.

4.4 Previous Archaeological Events

No previous archaeological events (investigations) are recorded within the Site by the GLHER. However, there are 76 previous archaeological events within the 500m study area. Most of these events have resulted in heritage assets being recorded which have already been discussed above. Consequently, events are not discussed in detail below.

EV4, an archaeological trial trench evaluation, was conducted in 2004, c. 260m north of the Site. The event identified Medieval pits including gravel extraction quarry pits situated beneath approximately 2m of Post Medieval and disturbed Modern deposits. This demonstrates the survival of below-ground archaeological remains within the study area, despite later development.

The nearest event to the Site is **EV44**, an archaeological geotechnical test pitting exercise conducted in 2009, immediately opposite the Site on Christian Street. Test pits at the Site which were excavated to a depth of 1.5m and recorded made ground to 1.5m in the northern part of the site. A subsequent archaeological watching brief (**EV45**) recorded 17th century brick wall, evidence for brickearth quarrying and subsequent backfilling. This was 8m east of the Site and raises the potential for below ground archaeology be found within the Site.

Table 1: Nationally and Locally Designated Heritage Assets within the 500m study area.

Project ID	Asset Name	Designation Grade	NHLE/GLHER Entry Number	Easting	Northing
Listed Buildings					
LB1	Anonymous Sarcophagus approximately 7 metres east of St George's Rectory	II	1031536	534721	180812
LB2	16, Prescott Street E1	II	1065071	533982	180935
LB3	4 and 6, Nelson Street E1	II	1065090	534605	181361
LB4	Numbers 25 to 47 (odd) and area railings	II	1065091	534548	181424
LB5	Grenfell School (southern building)	II	1065127	534514	181414
LB6	5-21, Nelson Street E1	II	1065133	534616	181382
LB7	Hydraulic Pumping Station	II	1065140	534138	181007
LB8	66, Leman Street E1	II	1065145	533997	181120
LB9	68, Leman Street E1	II	1065146	534003	181116
LB10	137, Leman Street E1	II	1065147	534126	180943
LB11	Brown Bear Public House	II	1065148	534130	180934
LB12	Wilton's Music Hall	II*	1065173	534241	180851
LB13	Wool House	II	1065185	534256	181017
LB14	Monastery Bonded Tea Warehouse	II	1065212	534150	180700
LB15	32 and 34, Commercial Road E1	II	1065226	534059	181316
LB16	John Walker and Sons Ltd Warehouse	II	1065236	534159	181360

Project ID	Asset Name	Designation Grade	NHLE/GLHER Entry Number	Easting	Northing
LB17	gate piers to St George in the East's Garden	II	1065241	534847	180910
LB18	St George's Rectory	II	1065254	534711	180808
LB19	pier, gates, railed wall to north side of church of St George in the East	II	1065255	534736	180815
LB20	churchyard and rectory wall at church of St George in the East	II	1065256	534718	180843
LB21	194-224, Cable Street E1	II	1065285	534720	180898
LB22	Number 1 Prescott Street and attached wall and railings	II	1065738	534056	180967
LB23	40 and 42, Myrdle Street	II	1065744	534471	181468
LB24	15-21, Parfett Street	II	1065746	534452	181462
LB25	22-26, Parfett Street	II	1065748	534452	181467
LB26	2-16, Walden Street	II	1065749	534590	181454
LB27	Principal entrance office blocks	II	1065824	534129	180578
LB28	Pennington Street warehouses (including former canteen and vaults below)	II	1065825	534513	180631
LB29	Warehouses including vaults	II	1065826	534133	180613
LB30	A Warehouse (skin floor) including vaults extending under Wapping Lane	I	1065827	534700	180589
LB31	surviving boundary walls to the former London docks (western dock), at Thomas More Street, East Smithfield, Redmead Lane, Pennington Street, Wapping Lane, Reardon Street and Tench Street. with gate piers at south end of hermitage basin, and wall to south	II	1065828	534148	180640
LB32	62, Leman Street E1	II	1074200	533994	181136

Project ID	Asset Name	Designation Grade	NHLE/GLHER Entry Number	Easting	Northing
LB33	44, Cannon Street Road E1	II	1119673	534670	180865
LB34	Monument to a Wyllie in south west corner of St Georges gardens	II	1119790	534767	180789
LB35	Gunmakers company hall and proof house	II	1239992	534133	181302
LB36	141, Leman Street E1	II	1241038	534151	180926
LB37	Numbers 10-16 and attached railings	II	1241998	534578	181388
LB38	24 to 32 and attached railings	II	1242006	534571	181434
LB39	St George's German and English schools (numbers 55,57 and 59)	II	1242120	533999	181238
LB40	St Georges town hall	II	1242346	534832	180898
LB41	St Pauls mission room and infant nursery	II	1242432	534304	180827
LB42	Chandlery House	II	1251054	534206	181133
LB43	192, Cable Street E1	II	1253494	534677	180899
LB44	gate piers to church drive at church of St George in the East	II	1254378	534684	180786
LB45	St George's gardens Raine memorial	II	1254382	534783	180805
LB46	St George's gardens garden wall	II	1254385	534762	180846
LB47	126-130, Cannon Street Road E1	II	1254419	534620	181167
LB48	The Garrick public house	II	1260706	534007	181107
LB49	St Pauls church (Church of England)	II	1356656	534173	180787
LB50	St Paul's Church of England primary school	II	1357506	534320	180791

Project ID	Asset Name	Designation Grade	NHLE/GLHER Entry Number	Easting	Northing
LB51	gatehouses to principal entrance	II	1357514	534113	180613
LB52	group of bollards on pavement edge in front of site of former Brunswick theatre from north corner of sailor's home southwards to control doorway of d t merchant marine office	II	1357534	534194	180828
LB53	The Crown and Seven Stars public house	II	1357536	534020	180821
LB54	offices for the cooperative wholesale society	II	1357544	534087	181019
LB55	K2 telephone kiosk outside number 48, Commercial Road	II	1357550	534137	181316
LB56	New Loom house	II	1357764	534205	181077
LB57	Church of St George in the East	I	1357779	534745	180797
LB58	St George's Gardens War Memorial	II	1357780	534763	180827
LB59	116-122, Cannon Street Road E1	II	1357781	534625	181140
LB60	St Paul's Vicarage and area railings, 11 Dock Street	II	1357797	534162	180804
LB61	230, Cable Street E1	II	1357812	534788	180900
LB62	1, Nelson Street E1	II	1357837	534582	181376
LB63	Numbers 15 to 21 and area railings at Numbers 15 to 21	II	1357857	534556	181374
LB64	Former Berner Street combined special school with cookery and laundry centres	II	1393373	534318	181242
LB65	Darul Ummah community centre (former lower chapman street school) including former school keeper's house, cookery block and playground shelter	II	1393896	534842	181093
Conservation Areas					
CA1	Myrdle Street	Conservation Area	-	534516	181427

Project ID	Asset Name	Designation Grade	NHLE/GLHER Entry Number	Easting	Northing
CA2	The Tower	Conservation Area	-	533813	180467
CA3	Wilton's Music Hall	Conservation Area	-	534259	180823
CA4	St George in the East	Conservation Area	-	534775	180824

Archaeological Priority Areas

APA1	Shadwell Roman Settlement	-	DLO37848	534796	180807
APA2	Mile End	-	DLO37817	534795	181644
APA3	The Highway	-	DLO37849	534412	180803
APA4	Wapping	-	DLO37826	534657	180256
APA5	Whitechapel	-	DLO37827	534299	181625
APA6	St Katharine's Docks	-	DLO37828	533994	180384
APA7	Aldgate and Portsoken	-	DLO37832	533947	181197

Locally Listed Buildings

LLB1	18 Ensign Street	Locally Listed	-	534188	180817
LLB2	64 Lemn Street	Locally Listed	-	533997	181132
LLB3	Wellclose Square	Locally Listed	-	534291	180783
LLB4	17 Graces Alley	Locally Listed	-	534265	180843
LLB5	15 Dock Street	Locally Listed	-	534194	180713
LLB6	56 Cannon Street Road	Locally Listed	-	534667	180889
LLB7	46 - 52 Cannon Street Road	Locally Listed	-	534672	180875
LLB8	232 Cable Street	Locally Listed	-	534820	180895
LLB9	26 - 42 Cannon Street Road	Locally Listed	-	534677	180852
LLB10	119-123 Cannon Street Road	Locally Listed	-	534591	181080
LLB11	18 - 20 New Road	Locally Listed	-	534574	181445

Table 2: Non-Designated Heritage Assets within the 500m study area recorded by the GLHER

Project ID	Asset Name	Site Type	Period	GLHER Number	Easting	Northing
1	The Highway	Fort/Battery	Post Medieval	MLO10355	534735	180735
2	Royal Mint Square	Pit	Roman	MLO10519	533995	180775
3	Alie Street, Whitechapel, Tower Hamlets, E1 8EY	Workhouse	Post Medieval	MLO107446	534007	181240
4	Back Church Lane	Findspot (Horn Ear Pick)	Roman	MLO11212	534225	181125
5	Cannon Street Road	Execution Site	Medieval to Post Medieval	MLO11239	534645	181005
6	East Smithfield	Glass Works (site of)	Post Medieval	MLO1257	534105	180655
7	Cannon Street Road	Cemetery	Roman	MLO12933	534755	180805
8	Prescot Street Co-operative wholesale society	Cemetery	Roman	MLO12964	534055	180955
9	South Tenner Street	Findspot (two urns)	Roman	MLO12974	533955	180985
10	Alie Street	Findspot (cremation urns)	Roman	MLO12990	534055	181255
11	Royal Mint Square	Cemetery/Churchyard	Post Medieval	MLO18265	533990	180770
12	Graces Alley (Wiltons Music Hall)	Well	Post Medieval	MLO18800	534250	180855
13	Back Church La & Gowers Walk (junction of)	Archaeological Features	Roman	MLO19230	534205	181055
14	East Tenter Street	Mausoleum	Roman	MLO19231	533985	181025
15	East Tenter Street	Gravel Pit	Roman	MLO19232	533985	181025
16	Hooper Street	Road	Roman	MLO19233	534205	180955
17	East Tenter Street	Inhumation	Roman	MLO19480	533985	181025
18	Hooper Street	Cemetery	Roman	MLO19481	534205	180955
19	63-66 Prescot Street	Cemetery	Roman	MLO22778	534005	181005

Project ID	Asset Name	Site Type	Period	GLHER Number	Easting	Northing
20	66-63 Prescott Street	Gravel Pit	Post Medieval	MLO22779	534005	181005
21	Back Church Lane Cable Street	Tombstone	Roman	MLO23050	534205	180955
22	Leman Street	Findspot (Phial)	Roman	MLO23052	534005	181155
23	Dock Street	Warehouse	Post Medieval	MLO25307	534150	180705
24	Thomas Moore Street	Dockyard	Post Medieval	MLO25332	534405	180605
25	2-6 Fairclough Street	Gravel Pit	Post Medieval	MLO25636	534255	181145
26	ST Mark Street (NEAR)	Tombstone	Roman	MLO2719	533955	181015
27	ST George in the East	Village	Early Medieval/Dark Age	MLO3200	534505	180705
28	Ensign Street	Glass Works	Post Medieval	MLO3275	534205	180755
29	Prescot Street co- operative wholesale society	Cremation	Roman	MLO34760	534055	180955
30	Back Church Lane, Spitalfields, Tower Hamlets	Stylus	Medieval	MLO3801	534227	181075
31	41 Cannon ST Road	Findspot (Urn)	Roman	MLO3809	534655	180865
32	41 Cannon ST Road	Findspot (Vase)	Roman	MLO3810	534655	180865
33	Royal Mint Square	Gravel Pit	Post Medieval	MLO3880	533995	180775
34	Minories	Road	Roman	MLO3890	534150	181350
35	Goodmans Yard	Farmstead	Medieval to Post Medieval	MLO3906	533990	181160
36	East Smithfield	Place Name	Medieval	MLO3954	534010	180940
37	Prescot St co- operative wholesale society	Inhumation	Roman	MLO39809	534055	180955
38	Whitechapel	Road	Medieval to Post Medieval	MLO3993	534130	181310

Project ID	Asset Name	Site Type	Period	GLHER Number	Easting	Northing
39	alignment of civil war parliamentary linear fortification	Siegework	Post Medieval	MLO4157	534800	180750
40	Hooper Street	Ditch	Roman	MLO48544	534205	180955
41	63-66 Prescott Street	Quarry	Roman	MLO53376	534005	181005
42	The Highway/Prioress Street, Shadwell/Bermondsey, Tower Hamlets/Southwark	Siegeworks	Post Medieval	MLO54506	534800	180750
43	32 New Road	Terraced House	Post Medieval	MLO57752	534575	181452
44	77-101 The Highway	Pit	Prehistoric	MLO58073	534460	180722
45	77-101 The Highway	Ditch	Roman	MLO58074	534460	180722
46	77-101 The Highway	Cess Pit	Medieval	MLO58077	534455	180715
47	77-101 The Highway	Quarry	Post Medieval	MLO58078	534460	180722
48	77-101 The Highway	Garden	Post Medieval	MLO58081	534460	180722
49	Rampart Street E1	Gravel Pit	Medieval to Post Medieval	MLO59108	534525	181305
50	Rampart Street E1	Findspot (pottery)	Post Medieval	MLO59109	534525	181305
51	62-64 Royal Mint ST	Dump	Post Medieval	MLO62745	534105	180835
52	Cable ST E1	Dump	Post Medieval	MLO63385	534515	180835
53	36-44 Gowers Walk E1	Garden	Post Medieval	MLO63395	534175	181165
54	36-44 Gowers Walk E1	Pit	Post Medieval	MLO63396	534175	181165
55	36-44 Gowers Walk E1	Basement	Post Medieval	MLO63399	534175	181165
56	36-44 Gowers Walk E1	Well	Post Medieval	MLO63400	534175	181165
57	36-44 Gowers Walk E1	Cess Pit	Post Medieval	MLO63401	534175	181165

Project ID	Asset Name	Site Type	Period	GLHER Number	Easting	Northing
58	36-44 Gowers Walk E1	Cemetery	Post Medieval	MLO63403	534175	181165
59	109-153 Backchurch LA	Building	Post Medieval	MLO64326	534215	181245
60	109-153 Backchurch LA	Pit	Post Medieval	MLO64332	534215	181245
61	109-153 Backchurch LA	Cemetery	Post Medieval	MLO64333	534215	181245
62	109-153 Backchurch LA	Cultivation Soil	Post Medieval	MLO64334	534215	181245
63	Hooper Street	Hydraulic Pumping Station	Post Medieval	MLO64613	534105	181005
64	Hooper Street	Boiler House	Post Medieval	MLO64614	534105	181005
65	Hooper Street	Engine House	Post Medieval	MLO64615	534105	181005
66	Hooper Street	Hydraulic Accumulator Tower	Post Medieval	MLO64616	534105	181005
67	Hooper Street	Industrial Site	Post Medieval	MLO64617	534105	181005
68	Fairclough Street	Garage	Post Medieval	MLO65818	534305	181205
69	172-176 The Highway	Surface	Roman	MLO65918	534835	180745
70	172-176 The Highway	Building	Post Medieval	MLO65919	534835	180745
71	Well Close Square	Cemetery	Post Medieval	MLO70846	534405	180805
72	2-6 Fairclough Street E1	Dump	Post Medieval	MLO70886	534255	181145
73	The Highway (Nos 130-162	Prehistoric Flint	Prehistoric	MLO71704	534764	180711
74	130-162 The Highway	Ditch	Roman	MLO71705	534764	180711
75	130-162 The Highway	Structure	Roman	MLO71706	534764	180711
76	130-162 The Highway	Pit	Roman	MLO71707	534764	180711

Project ID	Asset Name	Site Type	Period	GLHER Number	Easting	Northing
77	130-162 The Highway	Dump	Roman	MLO71708	534764	180711
78	130-162 The Highway	Dump	Post Medieval	MLO71709	534764	180711
79	Backchurch Lane	Quarry	Roman	MLO72142	534205	181205
80	228 Cable ST E1	Dump	Post Medieval	MLO72983	534785	180880
81	228 Cable ST E1	Well	Post Medieval	MLO72985	534785	180880
82	228 Cable ST E1	Cess Pit	Post Medieval	MLO72986	534785	180880
83	228 Cable ST E1	Terraced Ground	Post Medieval	MLO72987	534785	180880
84	17-19 Prescott ST E1	Quarry	Post Medieval	MLO73061	533965	180935
85	Victoria Mills E1	Ditch	Post Medieval	MLO73124	534305	181105
86	St George's Methodist Church	Findspot (residual finds)	Medieval to Post Medieval	MLO73344	53486	180905
87	St George's Methodist Church	Unclassified Deposit	Post Medieval	MLO73345	534865	180905
88	St George's Methodist Church	Cobbled Surface	Post Medieval	MLO73346	534865	180905
89	St George's Methodist Church	Dump	Post Medieval	MLO73347	534865	180905
90	38-40 Dock St	Ditch	Medieval	MLO74343	534145	180725
91	38-40 Dock St	Refuse Pit	Medieval	MLO74344	534145	180725
92	38-40 Dock St	Yard	Post Medieval	MLO74345	534145	180725
93	38-40 Dock St	Drain	Post Medieval	MLO74346	534145	180725
94	38-40 Dock St	Pit	Post Medieval	MLO74347	534145	180725
95	57-60 Royal Mint ST E1	Quarry	Post Medieval	MLO75132	534855	180855
96	Cable Street	Wall	Post Medieval	MLO75414	534300	180900

Project ID	Asset Name	Site Type	Period	GLHER Number	Easting	Northing
97	2 Artichoke Hill, London E1	Dump	Post Medieval	MLO75422	534505	180665
98	Sir John Falstaff public house, Cannon Street Road, e1	Quarry	Post Medieval	MLO76177	534620	180974
99	130-162 The Highway, Wapping	Unclassified Deposit	Roman	MLO76361	534764	180711
100	55-73, 75 AND 99 Leman Street, Goodmans fields, E1	Dump	Medieval to Post Medieval	MLO76380	534100	181150
101	Well Close Square	Well	Medieval to Post Medieval	MLO7749	534315	180795
102	Leman Street (Nos 55-73, 75 & 99) [Goodmans Fields], Whitechapel, Tower Hamlets, E1	Redeposited finds	Roman	MLO77541	534130	181047
103	130-162 The Highway	Paleochannel/Post hole	Prehistoric	MLO77555	534767	180702
104	55-73, 75 AND 99 Leman Street, Goodmans Fields, E1	Findspot (Pottery)	Medieval	MLO77612	534100	181150
105	55-73, 75 AND 99 Leman Street, Goodmans Fields, E1	Redeposited finds	Roman	MLO77613	534100	181150
106	55-73, 75 AND 99 Leman Street, Goodmans Fields, E1	Redeposited finds	Iron Age	MLO77614	534100	181150
107	130-162 The Highway, Wapping	Structure	Post Medieval	MLO77619	534764	180711
108	Salt Petre Bank Glasshouse	Glasshouse	Post Medieval	MLO77740	534195	180755
109	White's Yard, Whitechapel	Glasshouse	Post Medieval	MLO77752	534105	180655
110	St George's Gardens, E1	Burial	Post Medieval	MLO77949	534790	180810
111	12-16 and 18-26 Umberston Street, E1	Quarry Pit	Medieval	MLO77960	534470	181256

Project ID	Asset Name	Site Type	Period	GLHER Number	Easting	Northing
112	12-16 and 18-26 Umlerston Street, E1	Archaeological Features	Post Medieval	MLO78201	534475	181255
113	130-162 The Highway	Building	Roman	MLO78206	534766	180702
114	130-162 The Highway	Building	Post Medieval	MLO78207	534766	180702
115	Whitechapel	Road	Medieval to Post Medieval	MLO9256	534100	180600
116	Leman Street 141-143	Quarry	Post Medieval	MLO98343	534150	180920
117	Wapping Lane, Tower Hamlets	Road Surface	Post Medieval	MLO98909	534777	180716
118	Goodman's Fields, Whitechapel, Tower Hamlets, E1 8FF.	Brickfield/Quarry	Post Medieval	MLO107216	534080	181189
119	Goodman's Fields, Whitechapel, Tower Hamlets, E1 8FF	Railway Turntable	Post Medieval	MLO107217	534080	181189
120	Goodman's Fields, Whitechapel, Tower Hamlets, E1 8FF.	Culvert	Post Medieval	MLO107218	534080	181189
121	Goodman's Fields, Whitechapel, Tower Hamlets, E1 8FF.	Well	Post Medieval	MLO107219	534080	181189
122	Commercial Road (33-35), Tower Hamlets, E1	Terraced Houses	Post Medieval	MLO107113	534155	181384
123	Vaughan Way [London Dock] Wapping Tower Hamlets E1	Warehouse	Post Medieval to Modern	MLO107098	534252	180602
124	Vaughan Way [London Dock] Wapping Tower Hamlets E1	Dock Quay	Post Medieval	MLO107097	534321	180541
125	Chamber Street, Tower Hamlets	Site of bomb damage (1915)	Modern	MLO109239	534097	180934
126	Mill Yard, Tower Hamlets,	Site of bomb damage (1915)	Modern	MLO109240	534165	180926
127	Christian Street, Tower Hamlets	Site of bomb damage (1915)	Modern	MLO109274	534423	181203

Project ID	Asset Name	Site Type	Period	GLHER Number	Easting	Northing
128	Cannon Street Road Shadwell, Tower Hamlets, E1 0BH	Mortuary	Post Medieval to Modern	MLO104097	534820	180804
129	The Highway Ebenezer Chapel Burial-Ground, Ratcliffe, Tower Hamlets, E1 {	Burial Ground	Post Medieval	MLO104098	534893	180817
130	Cannon Street Road/The Highway St George's-in-the-East Church Tower Hamlets, E1	Churchyard	Post Medieval to Modern	MLO104207	534651	180801
131	Commercial Road (Nos 227-233) Cheviot House, Whitechapel, Tower Hamlets, E1 2BU	Textile Factory and Showroom (site of)	Modern	MLO107842	534789	181337
132	Wellclose Square Danish Burial Ground Shadwell, Tower Hamlets, E1	Cemetery	Post Medieval	MLO11267	534312	180798
133	Mansell Street, Tower Hamlets	Railway Viaduct	Post Medieval to Modern	MLO3001	533917	180860
134	Cannon Street Road Trinity Episcopal Chapel-yard, Shadwell, Tower Hamlets, E1	Burial Ground	Post Medieval to Modern	MLO70016	534660	181044
135	Swedenborg Gardens Swedish Burial Ground Shadwell, Tower Hamlets, E1	Cemetery	Post Medieval	MLO70084	534491	180790
136	Cannon Street Road [St George's Gardens] Shadwell, Tower Hamlets, E1 0BH	Churchyard	Post Medieval to Modern	MLO70772	534785	180819
137	Alie Street (55-58) St George's German Infants School, Whitechapel, Tower Hamlets, E1	Cemetery	Post Medieval	MLO71271	534002	181254
138	Dock Street, Nos 10, 12 & 14, Whitechapel	Terraced Housing	Post Medieval to Modern	MLO77962	534129	180822

Project ID	Asset Name	Site Type	Period	GLHER Number	Easting	Northing
139	Leman Street (Nos 55-73, 75 & 99) Goodmans Fields, Whitechapel, Tower Hamlets, E1	Quarry	Post Medieval	MLO78204	534129	181056
140	Commercial Road (52-8) Sheen's Burial Ground Whitechapel Tower Hamlets London E1	Burial Ground	Post Medieval	MLO98404	534200	181245
141	Dock Street, Nos 16 & 18, Whitechapel	Terraced Houses (site of)	Post Medieval to Modern	MLO98899	534125	180810
142	Cartwright Street, Tower Hamlets	Churchyard	Post Medieval	MLO98901	533979	180758
143	Royal Mint Square, Cartwright Street, Tower Hamlets,	Churchyard	Post Medieval	MLO98902	534000	180731
144	Pennington Street	Road Surfaces	Post Medieval	MLO98907	534772	180675
145	Royal Mint Street, No 66, Whitechapel	Warehouse	Post Medieval to Modern	MLO98908	534115	180852
146	Dock Street, No 20, Whitechapel	Warehouse	Post Medieval to Modern	MLO98910	534137	180783
147	Dock Street, No 22, The Pepper Pot public house, Whitechapel	Public House	Post Medieval to Modern	MLO98911	534141	180768
148	Dock Street, No 15, Tower Hamlets, E1	House	Post Medieval to Modern	MLO98934	534193	180706
149	Dock Street, (No 15), Tower Hamlets, E1	Glass work	Post-Medieval	MLO98935	534197	180713
150	Prescot Street (Nos. 43-61)	Industrial Site and Cemetery	Roman	MLO98937	533913	180965
151	Prescot Street (Nos. 43-61)	Rubbish Pit	Medieval	MLO98938	533913	180965
152	Prescot Street (Nos. 43-61)	Remains	Post Medieval	MLO98939	533913	180965
153	Christian Street, Bishop Challoner School, Whitechapel	Factory (Site of)	Post Medieval to Modern	MLO99473	534459	180956

Project ID	Asset Name	Site Type	Period	GLHER Number	Easting	Northing
154	Christian Street, Bishop Challoner School, Whitechapel,	Site of houses	Post Medieval to Modern	MLO99474	534457	181039
155	Royal Mint Street, Tower Hamlets	Railway goods station	Post Medieval to Modern	MLO99475	533922	180826
156	Back Church Lane (109-153), London E1	Rubbish Pits	Post Medieval	MLO107187	534193	181203
157	Back Church Lane (109-153), London E1	Wells	Post Medieval	MLO107186	534239	181206
158	Back Church Lane (109-153), London E1	Cellar	Post Medieval	MLO107185	534210	181198

Table 3: Archaeological Events within 500m study area recorded by the GLHER

Project ID	Event Name	Event Date	Event Type	GLHER Number	Easting	Northing
EV1	Commercial Road (No 60), Whitechapel, Tower Hamlets, E1	2014	Watching Brief	ELO16026	534236	181289
EV2	Gowers Walk (Nos 36-44), Whitechapel, Tower Hamlets, E1	1989	Evaluation	ELO3492	534183	181192
EV3	School of Medicine and Dentistry, Queen Mary University of London, Turner Street, Whitechapel, London, E1	2002	Excavation	ELO1047	534599	181514
EV4	Umberston Street (12-16 and 18-26), Tower Hamlets, London, E1	2004	Evaluation	ELO2536	534475	181274
EV5	Alie Street (Nos 55-58) [St George's German Infants School], Whitechapel, Tower Hamlets, E1	1997	Watching Brief	ELO2664	534002	181254
EV6	Commercial Road (33-35), Tower Hamlets, London, E1	2011	Watching Brief	ELO14187	534155	181378
EV7	Commercial Road (Nos 52, 54-58), Tower Hamlets, London E1	2007	Evaluation	ELO7103	534183	181290

Project ID	Event Name	Event Date	Event Type	GLHER Number	Easting	Northing
EV8	Back Church Lane (Nos 109-153), Whitechapel, Tower Hamlet, E1	1993	Evaluation	ELO13546	534209	181222
EV9	Leman Street (Nos 55-73, 75 & 99), [Goodmans Fields], Whitechapel, Tower Hamlets, E1	2003	Evaluation	ELO2321	534098	181155
EV10	Alie Street/Goodman Stile/Gower's Walk/Leman Street [Goodman's Fields], Whitechapel, Tower Hamlets, E1	2011	Watching Brief	ELO13008	534089	181184
EV11	Leman Street (Nos 55-73, 75 and 99) [Goodmans Fields], Tower Hamlets, London, E1	2003	Evaluation	ELO908	534098	181155
EV12	The Highway (Nos 172-176) and Wapping Lane (No 9), Tower Hamlets, London E1: Watching brief	1995	Watching Brief	ELO3597	534832	180717
EV13	The Highway/Cannon Street Road [St George's Garden], Wapping, TowerHamlets, London, E1	2004	Evaluation	ELO2518	534777	180809
EV14	Cable Street, (No 228), Tower Hamlets, London E1	1998	Evaluation	ELO2946	534781	180877
EV15	Cannon Street Road [Sir John Falstaff Public House], Tower Hamlets, London, E1	2003	Evaluation	ELO714	534618	180975
EV16	London Dock, St George in the East, Wapping, Tower Hamlets, London, E1	2014	Evaluation	ELO14259	534443	180594
EV17	The Highway [London Electricity Site], Whitechapel, Tower Hamlets, London E1	2002	Geotechnical monitoring	ELO13617	534292	180735
EV18	Cable Street/Backchurch Lane/Christian Street, Tower Hamlets, London, E1	2002	Evaluation	ELO1043	534342	180911
EV19	Hooper St	Not specified	Excavation	ELO3642	534187	180979

Project ID	Event Name	Event Date	Event Type	GLHER Number	Easting	Northing
EV20	Commercial Road (No 60), Tower Hamlets, London, E1	2013	Geotechnical Test Pit	ELO14424	534248	181283
EV21	Chapman Street/Tait Street/Walburgh Street, Whitechapel, Tower Hamlets, E1	2005	Watching Brief	ELO13549	534689	181021
EV22	Prescot Street (No 1), Tower Hamlets, London, E1	1997	Watching Brief	ELO4254	534063	180952
EV23	Leman Street (No 141-143), Tower Hamlets, London, E1	2004	Evaluation	ELO6808	534161	180928
EV24	Royal Mint Street (Nos 62-64) and Dock Street (Nos 4-10), Tower Hamlets, London E1	1995	Evaluation	ELO3162	534113	180837
EV25	Royal Mint Square, Cartwright Street, Tower Hamlets, London, E1	2005	Watching Brief	ELO7342	534001	180728
EV26	East Tenter Street/Scarborough Street, Tower Hamlets, London, E1	1988	Excavation	ELO3253	533986	181025
EV27	Prescot Street (Nos 63-66), Tower Hamlets, London, E1	1989	Excavation	ELO4323	534002	180989
EV28	West Tenter Street	Not specified	Excavation	ELO4962	533909	181003
EV29	Scarborough Street (No 31-33) Whitechapel, Tower Hamlets, London, E1	2006	Watching Brief	ELO6990	533978	181059
EV30	Commercial Road (Nos 37-39), Tower Hamlets, London E1	1999	Watching Brief	ELO10715	534242	181354
EV31	Commercial Road (Nos 37-39), Tower Hamlets London, E1	1999	Evaluation	ELO10714	534244	181402
EV32	Commercial Road (No. 33-35, Former St George's Brewery), London.	2011	Building Survey	ELO12121	534155	181378
EV33	Commercial Road (33-35), Tower Hamlets, London, E1	2011	Evaluation	ELO11932	534155	181378

Project ID	Event Name	Event Date	Event Type	GLHER Number	Easting	Northing
EV34	Fairclough Street (Nos 2-6), Whitechapel, Tower Hamlets, London, E1	1997	Watching Brief	ELO3275	534254	181144
EV35	Cable Street, [St George's Methodist Church], Tower Hamlets, London, EC1	1998	Evaluation	ELO2942	534863	180884
EV36	Royal Mint Street (Nos 57-60), Tower Hamlets, London, E1	1975	Evaluation	ELO4424	534086	180844
EV37	14a Hooper Street, London Borough of Tower Hamlets	2011	Watching Brief	ELO1081	534123	180972
EV38	Prescot Street (Nos 43-61), Tower Hamlets, London, E1	1998	Evaluation	ELO10990	533912	180964
EV39	Prescot Street (Nos. 43-61), Tower Hamlets, London, E1	2006	Evaluation	ELO7016	533913	180965
EV40	Dock Street, (Nos 38-40), Tower Hamlets, London, E1	2000	Watching Brief	ELO3180	534151	180711
EV41	The Highway (Nos 130-162) [Tobacco Dock], Tower Hamlets, London, E1	2002	Excavation	ELO2347	534765	180704
EV42	Plumbers Row (No 21), Tower Hamlets, London, E1	2001	Evaluation	ELO1037	534291	181453
EV43	Dock Street (No 15), Tower Hamlets, London, E1	2005	Excavation	ELO8086	534196	180714
EV44	Christian Street, [Bishop Challoner School], Whitechapel, Tower Hamlets, London, E1	2009	Evaluation	ELO8769	534475	181035
EV45	Christian Street, [Bishop Challoner School], Whitechapel, Tower Hamlets, London, E1	2006	Geotechnical Monitoring	ELO8770	534477	181006
EV46	Alie Street (Nos. 63-75), Plough Street (Nos. 16-17), Buckle Street (No. 20), Whitechapel, London, E1 8EB	2010	Watching Brief	ELO11645	534032	181274
EV47	Dock Street (10-20), Tower Hamlets, London, E1	2008	Watching Brief	ELO11930	534130	180800

Project ID	Event Name	Event Date	Event Type	GLHER Number	Easting	Northing
EV48	Dock Street (Nos 10-20), Tower Hamlets, London, E1	2006	Evaluation	ELO7361	534130	180800
EV49	The Highway/Pennington Street/Wapping Lane, Tower Hamlets, London, E1	2007	Watching Brief	ELO7714	534950	180743
EV50	Cable Street [St Georges Estate], Tower Hamlets, London, E1 8HS	2009	Evaluation	ELO11204	534502	180816
EV51	London Dock, Tower Hamlets, London, E1	2014	Geoarchaeological Monitoring	ELO13286	534442	180591
EV52	Cable Street (No 228), Tower Hamlets, London, E1	1997	Watching Brief	ELO14188	534781	180877
EV53	Royal Mint Street/Mansell Street, Tower Hamlets, London, E1	2013	Watching Brief	ELO14260	533925	180846
EV54	London Dock, St George in the East, Tower Hamlets	2013	Geoarchaeological monitoring	ELO13275	534443	180594
EV55	The Highway (Nos 130-162), Wapping, Tower Hamlets, London, E1	1996	Evaluation	ELO89	534766	180704
EV56	The Highway (Nos 130-162), [Tobacco Dock], Wapping, Tower Hamlets, London, E1	1997	Evaluation	ELO3133	534765	180704
EV57	Dock Street (No 15), Tower Hamlets, London, E1	2005	Building Recording	ELO6706	534194	180706
EV58	The Highway (Nos 172-176), Tower Hamlets, London, E1	2003	Excavation	ELO2434	534837	180706
EV59	Mansell Street and Royal Mint Street, (Viaduct of Former London to Blackwall Railway)	2008	Building recording	ELO8766	533925	180847
EV60	Prescot Street (Nos 17-19), Whitechapel, Tower Hamlets, London, E1	1986	Evaluation	ELO13663	533954	180929
EV61	Dock Street (Nos 10-20), Whitechapel, Tower Hamlets E1	2004	Building Recording	ELO2538	534131	180800
EV62	Dock Street (Nos 4-10)/Royal Mint Street (Nos	1995	Borehole Survey	ELO13553	534113	180837

Project ID	Event Name	Event Date	Event Type	GLHER Number	Easting	Northing
	62-63), Tower Hamlets, London, E1					
EV63	Cable Street [St Georges Estate], Tower Hamlets, London, E1 8HS	2010	Watching Brief	ELO14671	534502	180816
EV64	Artichoke Hill (No 2), London E1	2000	Watching Brief	ELO1050	534493	180660
EV65	Archaeological Excavation in 1975: Royal Mint Square Development	1975	Excavation	ELO4423	534040	180728
EV66	Back Church la & Gowers Walk (junction of)	Not specified	Excavation	ELO2748	534207	181077
EV67	Cable ST E1	Not Specified	Watching Brief	ELO3098	534392	180915
EV68	Fairclough Street (2-6), Tower Hamlets, London, E1	1990	Evaluation	ELO3266	534257	181136
EV69	Thomas Moore ST, E1	Not specified	Excavation	ELO4721	534212	180511
EV70	Victoria Mills	Not specified	Watching Brief	ELO4821	534385	181133
EV71	Commercial Road (Nos 52 and 54-8) Tower Hamlets London E1	2007	Excavation	ELO14147	534183	181290
EV72	Royal Mint Street/Mansell Street Tower Hamlets London E1	2013	Evaluation	ELO14261	533925	180846
EV73	Pennington Street Warehouse [Area 3] London Dock, London E1W 2BB	2016	Building Survey	ELO18130	534556	180635
EV74	Commercial Road (Nos. 73-77) London E1 London Borough of Tower Hamlets	2018	Evaluation	ELO19078	534370	181343
EV75	Cable Street (No 228), London E1	1998	Test Pits	ELO14478	534784	180900
EV76	Artichoke Hill (No 2), Tower Hamlets, London, E1	2000	Geotechnical monitoring	ELO14664	534505	180661

5 KEY CONSTRAINTS AND RISKS

Historic mapping has recorded the former presence of 19th century industrial activity and subsequent former terraced housing within the Site. There is potential for remains relating to this activity to survive below ground within Site. The industrial remains could be considered heritage assets with archaeological interest.

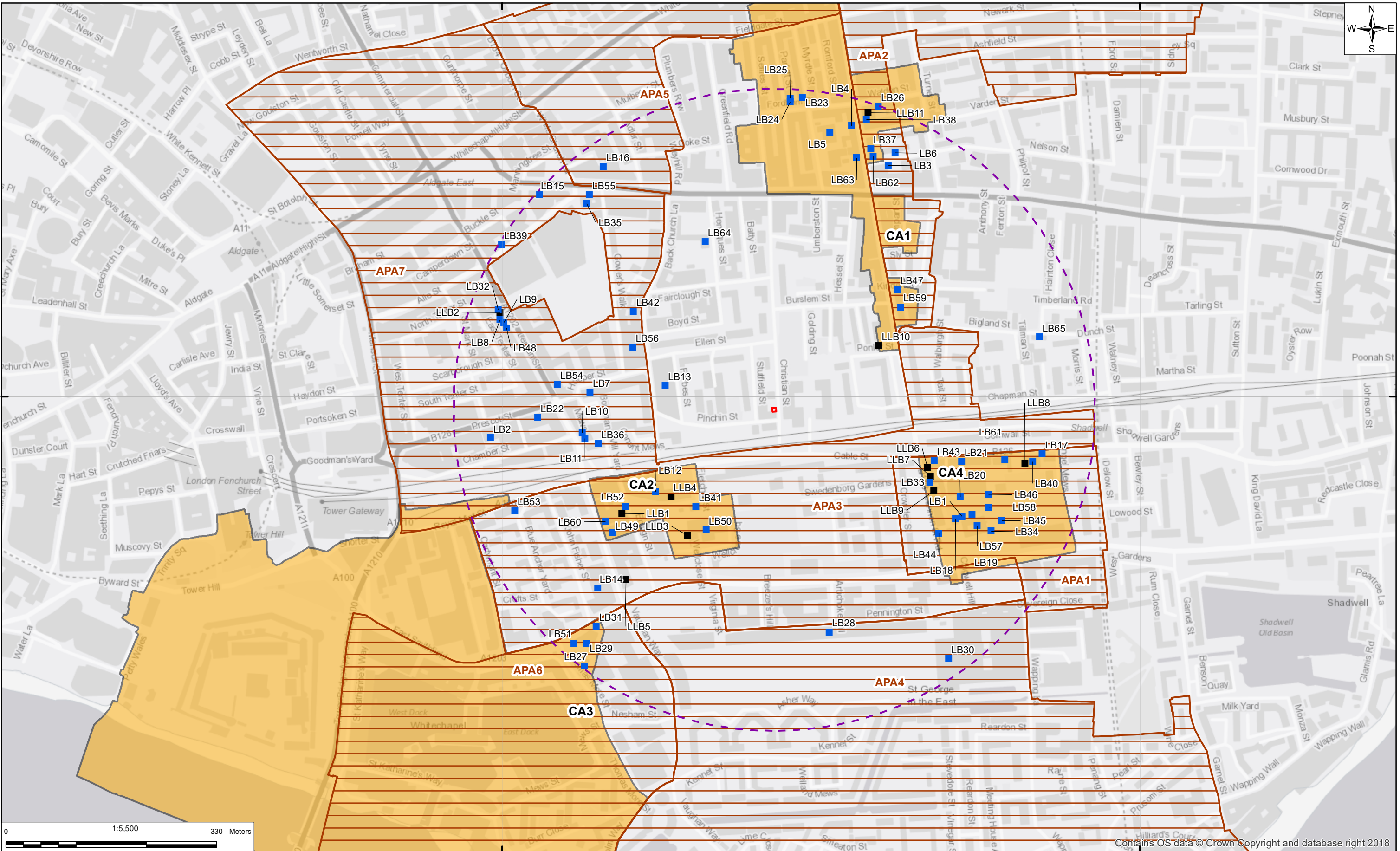
A high number of non-designated heritage assets are recorded within the study area. Despite most of these assets dating to the Post-Medieval period, the GLHER data records a high concentration of known assets of earlier date, particularly Roman funerary and settlement activity as well as medieval and Post-Medieval remains. Previous archaeological events within the 500m study area have demonstrated that archaeological remains of Medieval date have survived beneath modern disturbance and development, up to 2m in depth. As such, there is the potential for the Site to contain currently unrecorded below-ground archaeological remains, particularly of Roman date, which could survive beneath the remains of later development.

It is not anticipated that there will be any harm to the significance of any designated heritage assets as a result of development within the Site. This is due to the distance and the screening effect of the intervening urban form.

6 RECOMMENDATIONS

It is recommended that consultation with Greater London Archaeological Advisory Service (GLAAS) is undertaken at the earliest opportunity to understand the likely requirements of planning submission for the Site. It is anticipated that GLAAS will ask for an archaeological desk-based assessment, to fully assess the archaeological potential of the Site. GLAAS may also request a pre-determination archaeological trial trenching to assess the presence and or absence of archaeological deposits.

FIGURES



Contains OS data © Crown Copyright and database right 2018

REV	Date	Description	Drawn	Check	Approv
01	20 Jun 19	INITIAL ISSUE	PN	KC	AP

Legend

- Site Boundary
- 500m Buffer Study Area
- Listed Buildings
- Locally Listed Buildings
- Archaeological Priority Areas
- Conservation Areas

Client

Tower Hamlets Council

Client

London Borough of Tower Hamlets,
Town Hall,
Mulberry Place,
5 Clove Crescent,
London E14 2BG

Suitability Description:			
Issued for information			
Designed	D. EVANS	Date 20 Jun 19	Signed
Drawn	P. NEHETE	Date 20 Jun 19	Signed
Checked	K. CLOVER	Date 20 Jun 19	Signed
Approved	A. PUGH	Date 20 Jun 19	Signed
Scale:	1:5,500	Datum:	AOD
Original Size:	A3	Grid:	OS
Suitability Code:	S2	Project Number:	10030721

PROJECT:

London Borough of Tower Hamlets
Small Sites Initiative

TITLE:

Figure 1
Nationally and Locally
Designated Heritage Assets,
(Christian Street)

ARCADIS

Design & Consultancy
for natural and
built assets

Registered office: Arcadis House
34 York Way,
London
N1 9AB

Coordinating office: Level 1
2 Glass Wharf
Temple Quay
Bristol
BS2 0FR

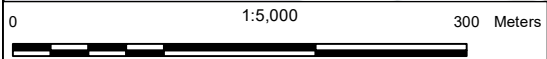
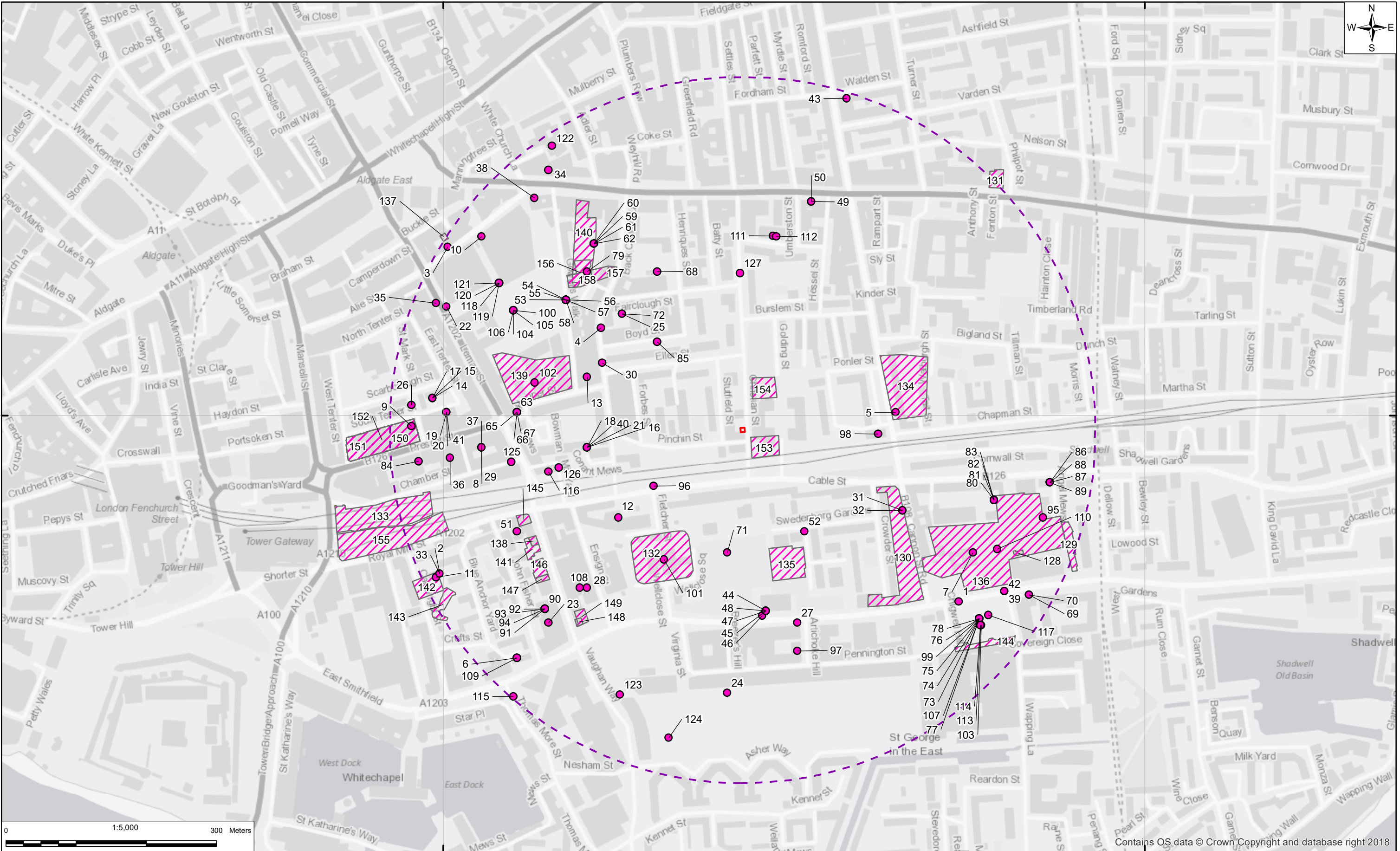
www.arcadis.com

Drawing Number:

10030721-ARC-04-XX-DR-YY-0008-01

Revision:

01



Contains OS data © Crown Copyright and database right 2018

REV	Date	Description	Drawn	Check	Approv
01	20 Jun 19	INITIAL ISSUE	PN	KC	AP

Legend

- Site Boundary
- 500m Buffer Study Area
- Non-Designated Heritage Assets
 - Points
 - Polygons

Client

Tower Hamlets Council

Client

London Borough of Tower Hamlets,
Town Hall,
Mulberry Place,
5 Clove Crescent,
London E14 2BG

Suitability Description:			
Issued for information			
Designed	D. EVANS	Date 20 Jun 19	Signed
Drawn	P. NEHETE	Date 20 Jun 19	Signed
Checked	K. CLOVER	Date 20 Jun 19	Signed
Approved	A. PUGH	Date 20 Jun 19	Signed
Scale:	1:5,000	Datum:	AOD
Original Size:	A3	Grid:	OS
Suitability Code:	S2	Project Number:	10030721

PROJECT:

London Borough of Tower Hamlets
Small Sites Initiative

TITLE:

Figure 2
Non-Designated Heritage Assets,
(Christian Street)

ARCADIS

Design & Consultancy
for natural and
built assets

Registered office: Arcadis House
34 York Way,
London
N1 9AB

Coordinating office: Level 1
2 Glass Wharf
Temple Quay
Bristol
BS2 0FR

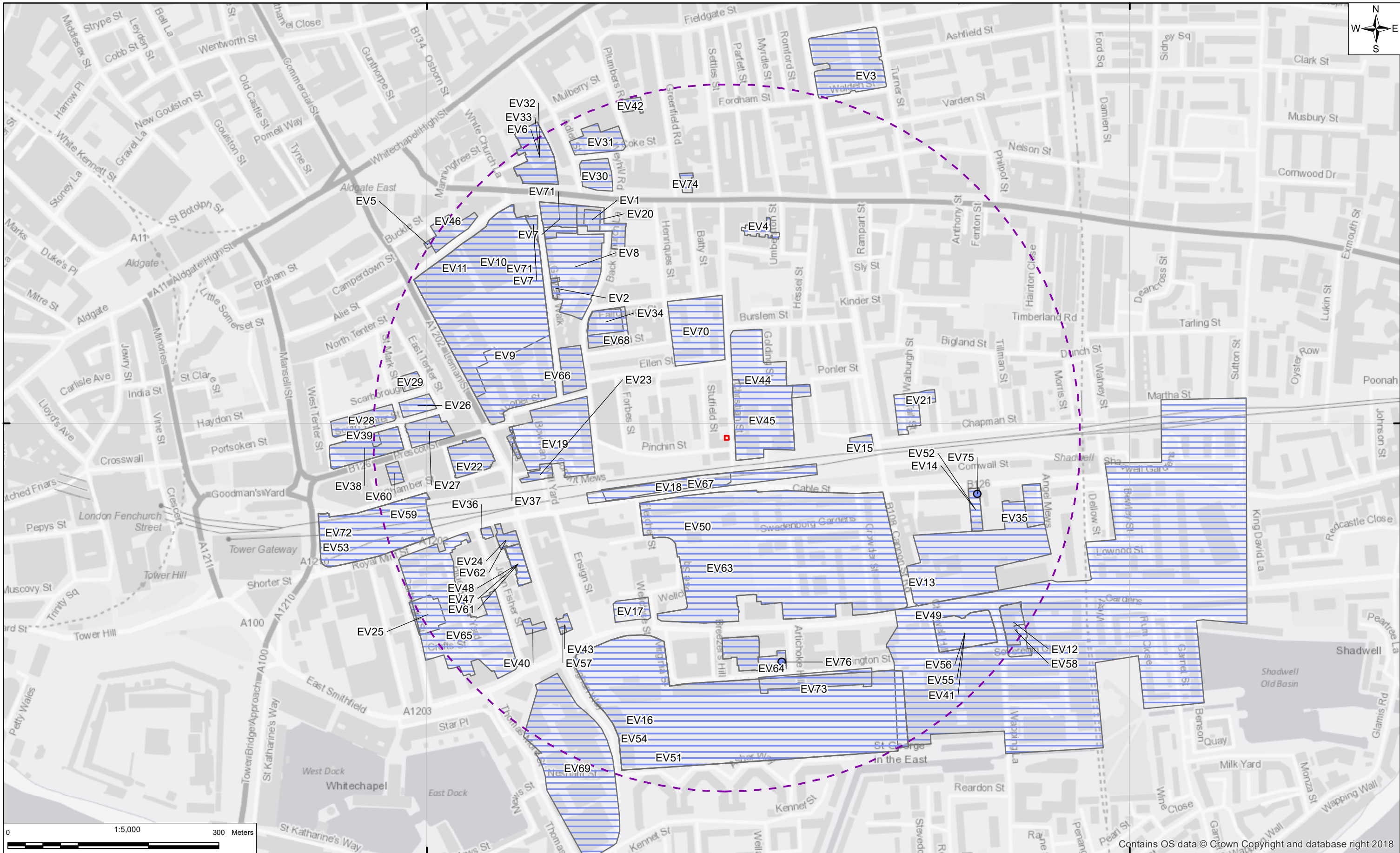
www.arcadis.com

Drawing Number:

10030721-ARC-04-XX-DR-YY-0009-01

Revision:

01



Contains OS data © Crown Copyright and database right 2018

REV	Date	Description	Drawn	Check	Approv
01	20 Jun 19	INITIAL ISSUE	PN	KC	AP

Legend

- Site Boundary
- 500m Buffer Study Area
- Archaeological Events**
- Points
- Polygons

Client

Tower Hamlets Council

Client

London Borough of Tower Hamlets,
Town Hall,
Mulberry Place,
5 Grove Crescent,
London E14 2BG

Suitability Description:			
Issued for information			
Designed	D. EVANS	Date 20 Jun 19	Signed
Drawn	P. NEHETE	Date 20 Jun 19	Signed
Checked	K. CLOVER	Date 20 Jun 19	Signed
Approved	A. PUGH	Date 20 Jun 19	Signed
Scale:	1:5,000	Datum:	AOD
Original Size:	A3	Grid:	OS
Suitability Code:	S2	Project Number:	10030721

PROJECT:

London Borough of Tower Hamlets
Small Sites Initiative

TITLE:

Figure 3
Archaeological Events,
(Christian Street)

ARCADIS

Design & Consultancy
for natural and
built assets

Registered office: Arcadis House
34 York Way,
London
N1 9AB

Coordinating office: Level 1
2 Glass Wharf
Temple Quay
Bristol
BS2 0FR

www.arcadis.com

Drawing Number:

10030721-ARC-04-XX-DR-YY-0010-01

Revision:

01

Arcadis Consulting (UK) Limited

401 Faraday St
Birchwood
Risley
Warrington
WA3 6GA
United Kingdom
T: +44 (0)1925800700

[arcadis.com](https://www.arcadis.com)